






TRAVELLING TO OUR SPORTS VENUES

Sustainable travel can make a huge difference to the environment, boost your health, and save you money.

This travel guide provides a summary of your travel options for getting from the City Centre Campus to the different sports facilities we use. Timings are door-to-door based on travelling from Cardigan Street in our City Centre Campus.



ALEXANDER STADIUM

Walsall Road, B42 2LR

-  Cycling: 19 minutes
-  Bus [51, X51, 935, 937, 997]: 30-40 minutes
-  Train: New Street - Perry Barr: 12 minutes + 45 minute walk



ASTON OLD EDWARDIAN

Sunnybank Avenue, B44 0HP

-  Cycling: 21 minutes
-  Bus [7, 65, 907]: 38-48 minutes



ASTON WOODCOCK SPORTS CENTRE

Woodcock Street, B7 4BL

-  Walking: 3 minutes
-  Cycling: 1 minute





CITY CENTRE WELLBEING STUDIO

University Locks, 50 Curzon Street, B4 7XJ

-  Walking: 3 minutes
-  Cycling: 1 minute





CITY SOUTH CAMPUS

Westbourne Road, B15 3TN

-  Walking: 51 minutes
-  Cycling: 12 minutes
-  Bus [X10, X21, 23, 24]: 30-34 minutes
-  Metro: 14 minutes + 24 minute walk




DOUG ELLIS SPORT CENTRE (PERRY BARR)

Aldridge Road, B42 2TP

-  Walking: 59 minutes
-  Cycling: 14 minutes
-  Bus [907, 934, 935, 937, 997]: 25 minutes
-  Train: New Street - Perry Barr: 12 minutes + 30 minute walk




EDGBASTON PRIORY CLUB

Sir Harrys Road, B15 2UZ

-  Walking: 52 minutes
-  Cycling: 12 minutes
-  Bus [number 61, 63, X21]: 28 minutes




PAVILION (PERRY BARR)

Moor Lane, B6 7AA

-  Cycling: 17 minutes
-  Bus [907, 934, 935, 997]: 36-40 minutes
-  Train: New Street - Perry Barr: 12 minutes + 53 minute walk

MOSELEY RUGBY CLUB

Yardley Wood Road, B13 0HN

-  Cycling: 22 minutes
-  Bus [2, 3]: 40 minutes
-  Train: Moor Street - Yardley Wood: 14 minutes + 39 minute walk

